

TOWN OF WAWOTA


BYLAW NO. 3/2008


A BYLAW OF THE TOWN OF WAWOTA TO AMEND BYLAW NO. 13/96 KNOWN AS ZONING BYLAW FOR THE TOWN OF WAWOTA.

The Council of the Town of Wawota, in the Province of Saskatchewan, enacts to amend Bylaw No. 13/96 as follows:

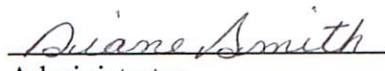
1. The Zoning District Map referred to in Part V Section 2 is amended by rezoning from C2-Highway Commercial to R1-Residential Low Density all the land shown within the bold dashed line on the attached plan of the proposed subdivision dated July 21, 2008 and signed by W. W. Stockton, S.L.S., which forms part of the bylaw.
2. This bylaw shall come into force and take effect when adopted by Council.


Mayor




Administrator



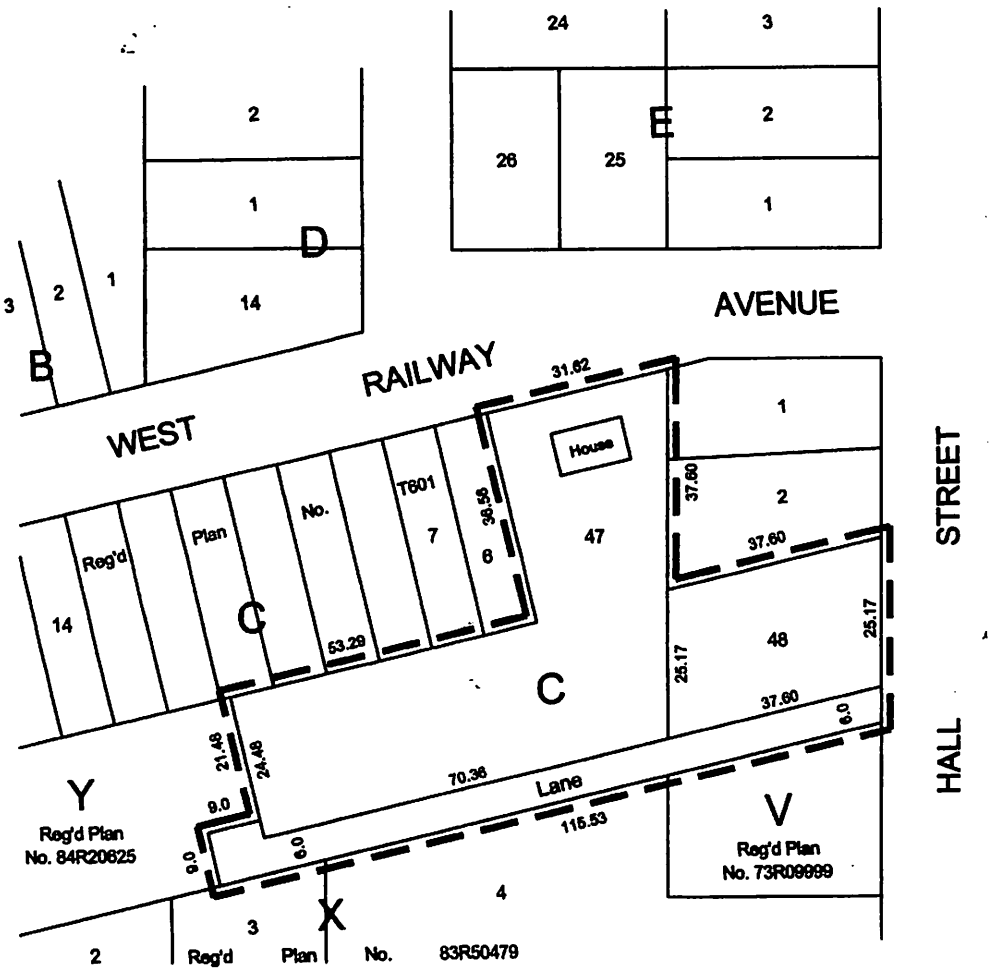
Certified a true copy of Bylaw No. 3/2008
passed by Council on 09/17/2008 A.D.


Administrator





PLAN OF PROPOSED SUBDIVISION
 SHOWING
 LOTS 47 & 48, BLOCK C
 REG'D PLAN NO.'S T601 & 84R20625
 S.E.1/4 SEC. 14 - TWP. 11 - RGE. 1 - W.2M.
 WAWOTA, SASKATCHEWAN
 2008
 SCALE 1 : 1000



NOTE:
 Measurements are in metres and decimals thereof.
 Portion to be Approved is outlined in a bold dashed
 line and contains 0.44 ha.

W.W. D. [Signature]
 Saskatchewan Land Surveyor

July 21, 2008
 Date

File: 08R138

Toll Free 1-888-811-7375
 Ph. (306) 359-7375
 Fax. (306) 359-3853

FURRO

SES L GEOMATICS
 (SASK.) LTD.