

TOWN OF WAWOTA

BYLAW NO. 4/2008

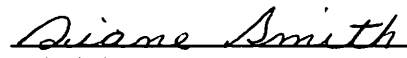
A BYLAW OF THE TOWN OF WAWOTA TO AMEND BYLAW NO. 13/96 KNOWN AS ZONING BYLAW FOR THE TOWN OF WAWOTA.

The Council of the Town of Wawota, in the Province of Saskatchewan, enacts to amend Bylaw No. 13/96 as follows:


1. The Zoning District Map referred to in Part V Section 2 is amended by rezoning from UR to R1-Residential Low Density all the land shown within the bold dashed line on the attached plan of the proposed subdivision dated November 25, 2008 and signed by W. W. Stockton, S.L.S., which forms part of the bylaw.
2. This bylaw shall come into force and take effect when adopted by Council.



Mayor

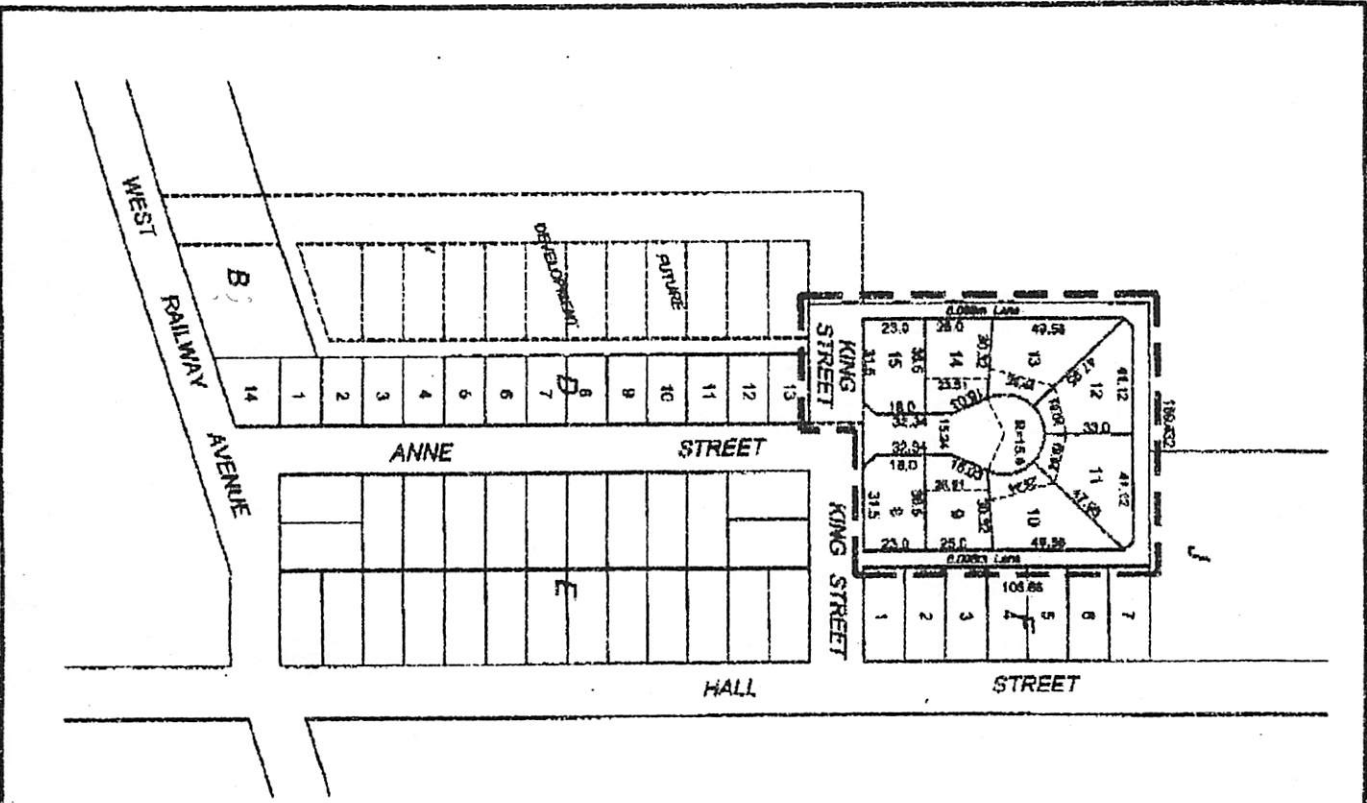


Administrator



Certified a true copy of Bylaw No. 4/2008
passed by Council on 02/18/2009 A.D.

Administrator



PLAN OF PROPOSED SUBDIVISION
 SHOWING
 LOTS 8 TO 15 IN BLOCK F
 IN THE
 S.E. 1/4 SEC. 14, TWP. 11, RGE. 1, W. 2MER.
 WAWOTA, SASKATCHEWAN
 2008
 SCALE 1 : 2000

NOTE:
 Measurements are to nearest and describe shown.
 Portions to be Approved are outlined in a bold dashed line and
 outline 1:16 in.
 Bedrock measurements are at 7.62 metres.

W. W. D. [Signature]
 Saskatchewan Land Surveyor
 Date: November 25, 2008

File: 08R154

Tel: 1-800-311-2739
 Fax: (204) 591-7579
 Toll Free: 1-800-311-2739
 Email: info@gsa.sk.ca
 Website: www.gsa.sk.ca
 SASKATCHEWAN
 GOVERNMENT
 GEOMATIC SYSTEMS
 (P.L.C.)